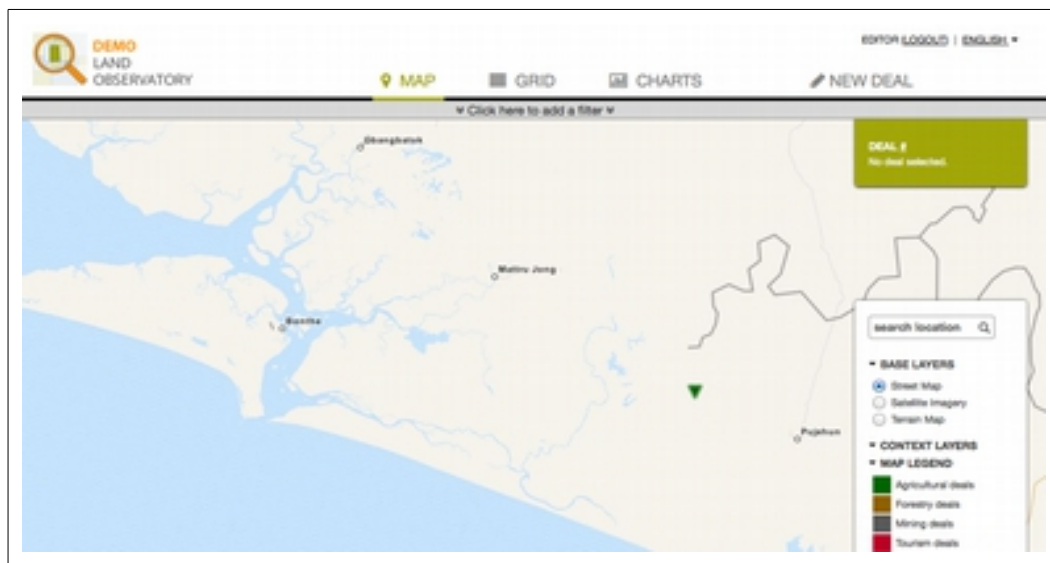


How to edit an existing land deal

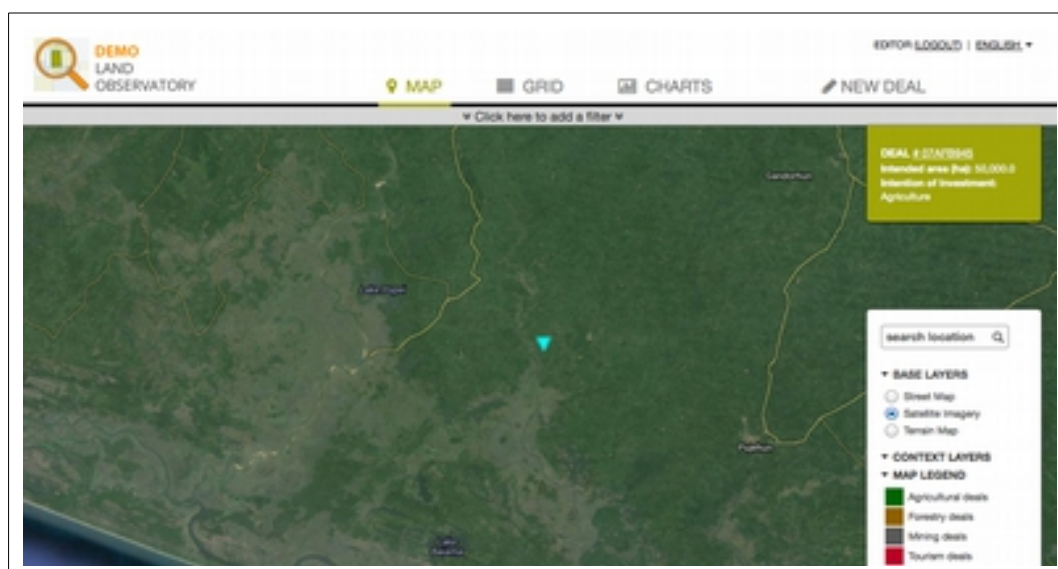
Non-logged in users may comment on a deal suggesting a change, but to be assured your change will be reviewed by moderators and added to the deal officially, we recommend you edit a deal using the following process.

Any deal on the database is open for editing by logged-in users.

1. First, zoom in on the deal that you are interested in by either double clicking or using the blue navigation tools on the left side



2. You probably want to zoom in, and you can use the satellite layer to identify the terrain. Also, by clicking on the deal, you will see it turn turquoise color. Additionally, information about the intended area and the intention of the investment in the upper right hand corner.

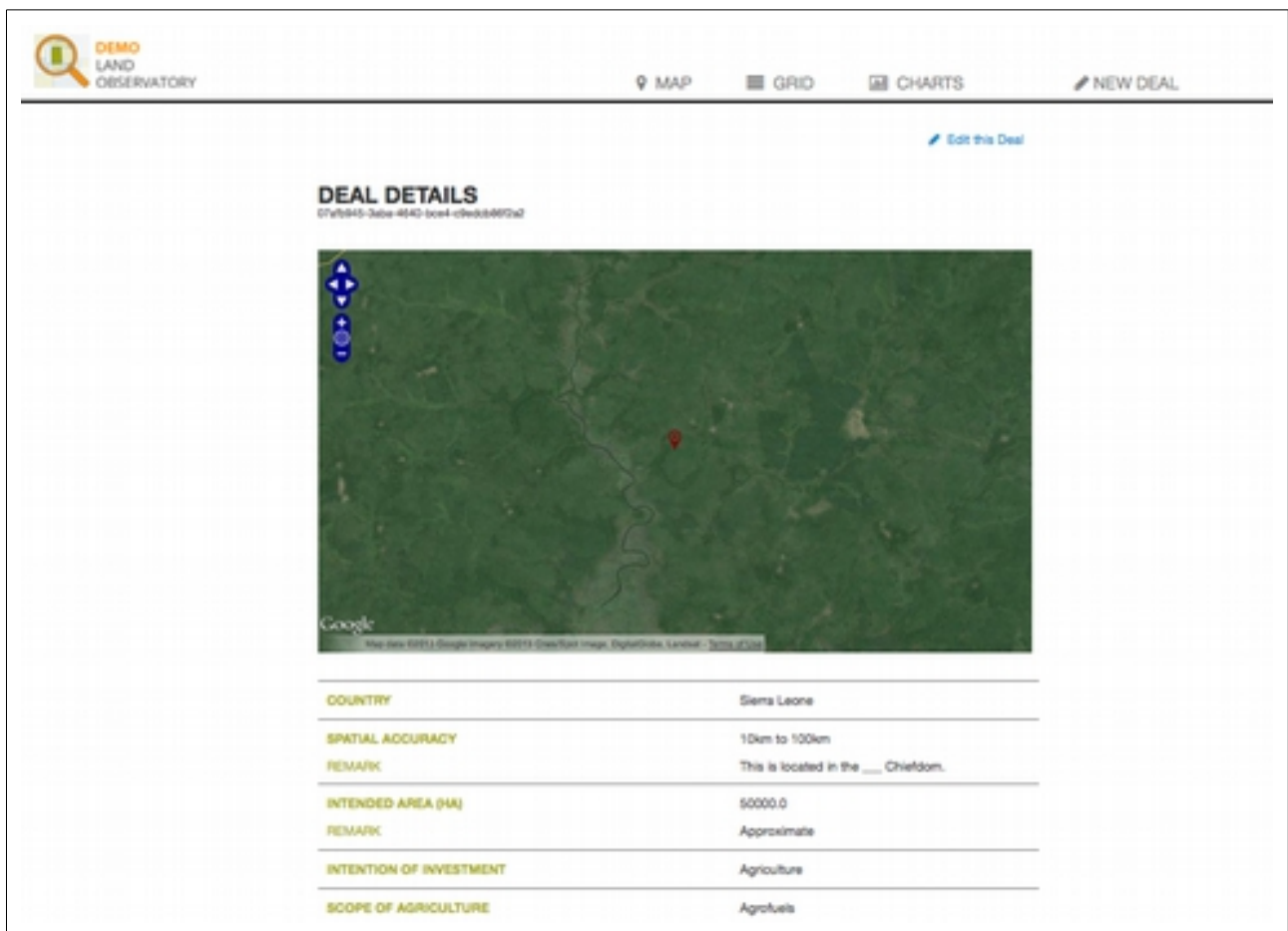


3. Next click on the deal number in the green box in the upper right hand corner.

It will take you through to a screen called "Deal Details". If you scroll down, you will see all of the public information about the deal.

What you will see is the data that others have contributed and moderators have approved. The database is quite large, and if a field is still blank, it will not be visible to you on this page.

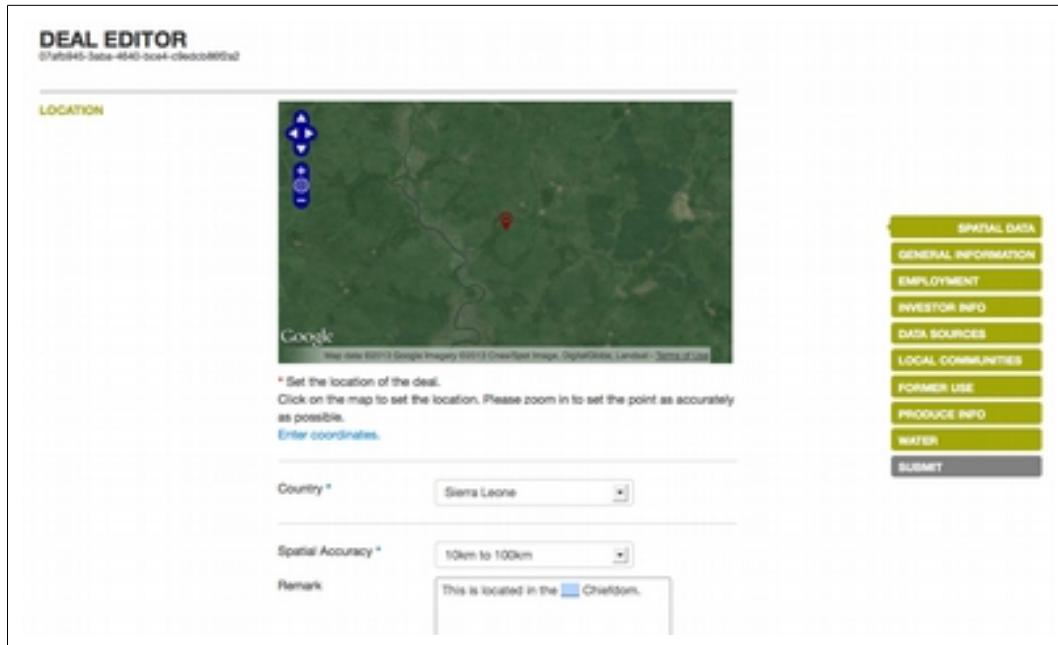
To edit this deal or to contribute additional new, data, all you need to do is click on "Edit this Deal" (in blue)



The screenshot displays the 'DEAL DETAILS' page on the 'DEMO LAND OBSERVATORY' website. The page features a navigation bar with 'MAP', 'GRID', 'CHARTS', and 'NEW DEAL' options. A blue link 'Edit this Deal' is visible in the top right. The main content area includes a satellite map with a red pin and a table of deal details.

COUNTRY	Sierra Leone
SPATIAL ACCURACY	10km to 100km
REMARK	This is located in the ____ Chiefdom.
INTENDED AREA (HA)	50000.0
REMARK	Approximate
INTENTION OF INVESTMENT	Agriculture
SCOPE OF AGRICULTURE	Agrofuels

4. You will enter the "Deal Editor" screen, and the process is similar to that of adding a new deal, just that you will see the existing data pre-loaded. You can simply select the data you would like to change and edit it.



DEAL EDITOR
07af0940-3aba-4940-0ca4-c9eac028f0ad

LOCATION

SPATIAL DATA
GENERAL INFORMATION
EMPLOYMENT
INVESTOR INFO
DATA SOURCES
LOCAL COMMUNITIES
FORMER USE
PRODUCE INFO
WATER
SUBMIT

* Set the location of the deal.
Click on the map to set the location. Please zoom in to set the point as accurately as possible.
[Enter coordinates.](#)

Country *

Spatial Accuracy *

Remark

5. You can add data in fields that are empty, by using the menu on the right to navigate between the sections.



DEAL EDITOR
118886d2-9450-4d17-990c-94229784e617

HOW DID COMMUNITY REACT How did community react
Remark

CONSULTATION OF LOCAL COMMUNITY Consultation of local community
Remark

PROMISED OR RECEIVED COMPENSATION Promised or received compensation

BENEFITS FOR LOCAL COMMUNITIES Benefits for local communities
Capacity building
Education

SPATIAL DATA
GENERAL INFORMATION
EMPLOYMENT
INVESTOR INFO
DATA SOURCES
LOCAL COMMUNITIES
FORMER USE
PRODUCE INFO
WATER
SUBMIT

6. So moderators and the general public can assess your edits properly, **we require that you provide information about the source of your data.** On the right-hand menu, click on “Data Sources” and fill in the required information.

The screenshot shows a web form titled "DATA SOURCE". The form has several input fields: "Data source *" (with a dropdown menu open showing options like "Company sources", "Contract", "Government sources", "Media report", "Other", "Personal information", "Research paper"), "Files", "Date", "Original reference number", "Remark", and "URL / Web". To the right of the form is a vertical menu with buttons for "SPATIAL DATA", "GENERAL INFORMATION", "EMPLOYMENT", "INVESTOR INFO", "DATA SOURCES", "LOCAL COMMUNITIES", "FORMER USE", "PRODUCE INFO", "WATER", and "SUBMIT".

7. To submit your edits and additions, simply press the grey button “submit” on the bottom of the right-hand menu. You will see this screen to indicate your edits were successfully received.



8. [Something about automatic email notification?]

If the moderators have a question about your edits, they may contact you via email to ask for more information. If approved, your edits will be made available to the public.